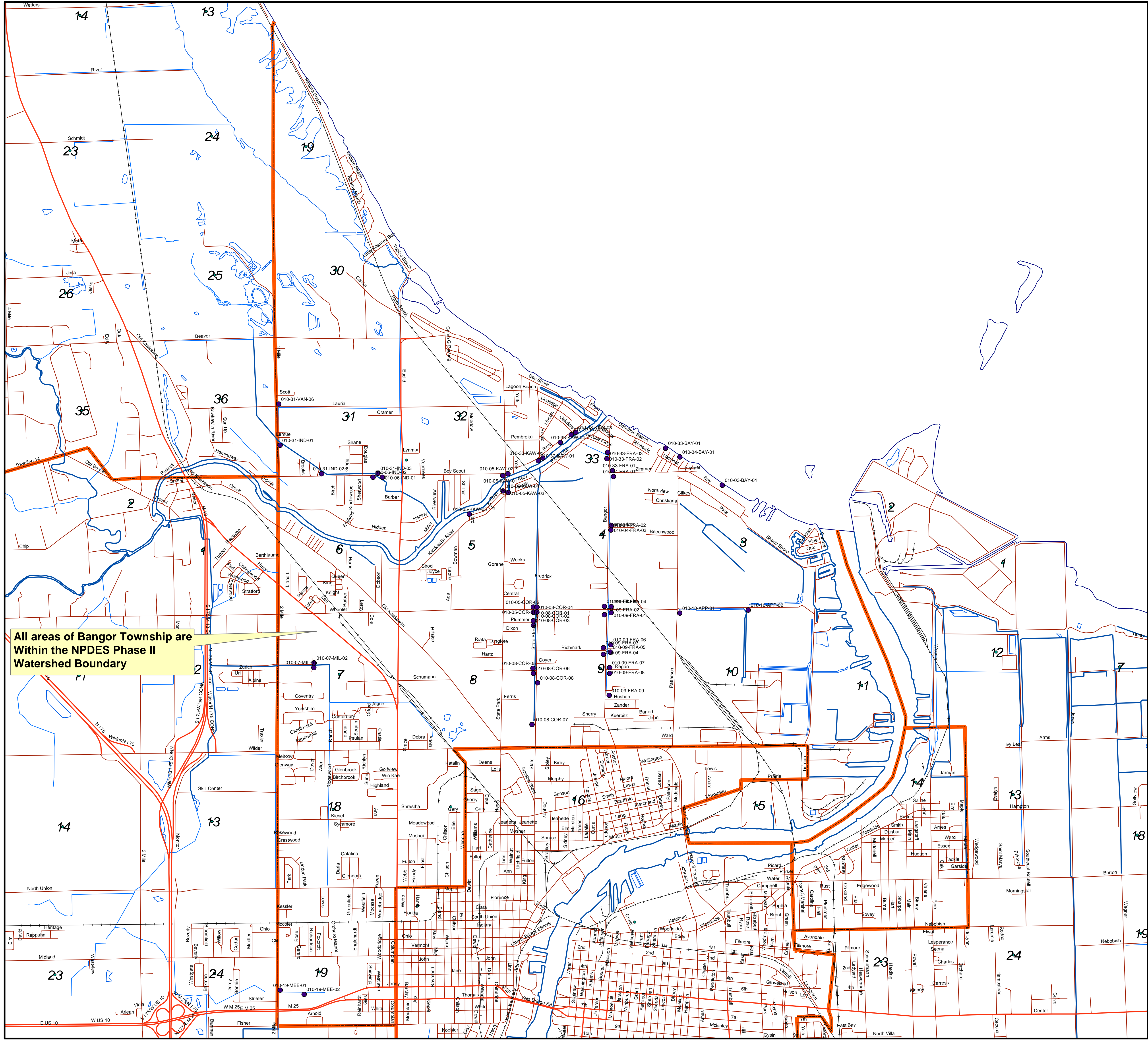
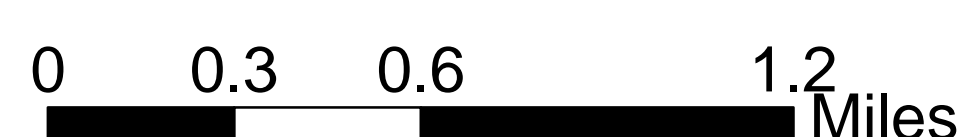



outfall_id	watercourse	x	y	owner
010-19-MEE-01	Meed drain	666735.8111	340714.2898	road commission
010-10-APP-01	Apple drain	671421.2672	345133.6287	road commission
010-04-FRA-04	Frank Jean drain	670616.9356	345211.3708	road commission
010-09-FRA-01	Frank Jean drain	670616.9356	345139.6089	road commission
010-04-FRA-02	Frank Jean drain	670613.9455	346108.3950	road commission
010-04-FRA-03	Frank Jean drain	670619.9257	346102.2164	road commission
010-33-FRA-01	Frank Jean drain	670631.8860	346805.0837	road commission
010-04-FRA-01	Frank Jean drain	670643.8463	346736.3119	road commission
010-33-FRA-02	Frank Jean drain	670566.1042	346945.6175	road commission
010-33-FRA-03	Frank Jean drain	670575.0745	347025.3695	road commission
010-05-KAW-01	Kawkawin river	669346.1514	346745.2621	road commission
010-05-KAW-02	Kawkawin river	669405.9530	346769.2028	road commission
010-05-KAW-03	Kawkawin river	669408.9431	346547.9368	road commission
010-05-KAW-04	Kawkawin river	669349.1415	346565.8773	road commission
010-32-KAW-01	Kawkawin river	669761.7726	346921.6969	road commission
010-33-KAW-01	Kawkawin river	669815.5940	346951.5977	road commission
010-33-KAW-02	Kawkawin river	670147.4929	347226.6851	road commission
010-33-KAW-03	Kawkawin river	670201.3144	347253.5958	road commission
010-05-COR-01	Corbin drain	669704.9610	345205.3907	road commission
010-08-COR-01	Corbin drain	669704.9610	345142.5590	road commission
010-08-COR-02	Corbin drain	669704.9610	345043.9263	road commission
010-08-COR-03	Corbin drain	669704.9610	344990.1049	road commission
010-08-COR-05	Corbin drain	669698.9609	344487.7714	road commission
010-08-COR-06	Corbin drain	669704.9610	344427.9668	road commission
010-07-MIL-01	Mil Pond drain	667130.5017	344496.7416	road commission
010-07-MIL-02	Mil Pond drain	667133.4918	344550.5631	road commission
010-31-IND-03	Indiantown drain	667884.0020	346775.1829	road commission
010-06-IND-01	Indiantown drain	667934.8334	346727.3416	road commission
010-06-IND-02	Indiantown drain	667824.2004	346727.3416	road commission
010-31-IND-02	Indiantown drain	667220.2041	346769.2028	road commission
010-31-IND-01	Indiantown drain	666732.8210	347101.1017	road commission
010-31-VAN-06	Van Alstine drain	666717.8706	347583.4948	road commission
010-10-APP-02	Apple drain	672224.6185	345170.5987	road commission
010-19-MEE-02	Meed drain	667015.5005	340665.2316	road commission
010-05-KAW-05	Kawkawin river	668953.8621	346295.0687	road commission
010-08-COR-07	Corbin drain	669698.9609	344826.5717	road commission
010-04-FRA-05	Frank Jean drain	670536.1432	345214.3653	road commission
010-09-FRA-02	Frank Jean drain	670536.1432	345116.1141	road commission
010-09-FRA-03	Frank Jean drain	670525.8015	344728.3001	road commission
010-09-FRA-04	Frank Jean drain	670525.8015	344650.7373	road commission
010-09-FRA-05	Frank Jean drain	670608.5351	344676.5916	road commission
010-09-FRA-06	Frank Jean drain	670613.7060	344764.4961	road commission
010-09-FRA-07	Frank Jean drain	670598.1934	344495.6117	road commission
010-09-FRA-08	Frank Jean drain	670598.1934	344428.3907	road commission
010-09-FRA-09	Frank Jean drain	670593.0226	344169.8400	road commission
010-33-KAW-04	Kawkawin river	670020.4929	347134.8449	road commission
010-33-BAY-01	Saginaw Bay	671255.1219	347068.1082	drain commission
010-34-BAY-01	Saginaw Bay	671421.8636	346994.9696	township
010-08-COR-08	Corbin drain	669753.5401	344316.7359	road commission
010-03-BAY-01	Saginaw Bay	671919.7572	346635.2004	township
010-05-COR-02	Corbin drain	669745.6288	345204.7765	road commission
010-08-COR-04	Corbin drain	669744.9716	345143.6524	road commission



All areas of Bangor Township are Within the NPDES Phase II Watershed Boundary



Legend	
	Bangor Point Source Discharge
	Watershed Boundary
	Waters of State
	Roads
	Township Boundary

Bangor Township NPDES Phase II Base Map